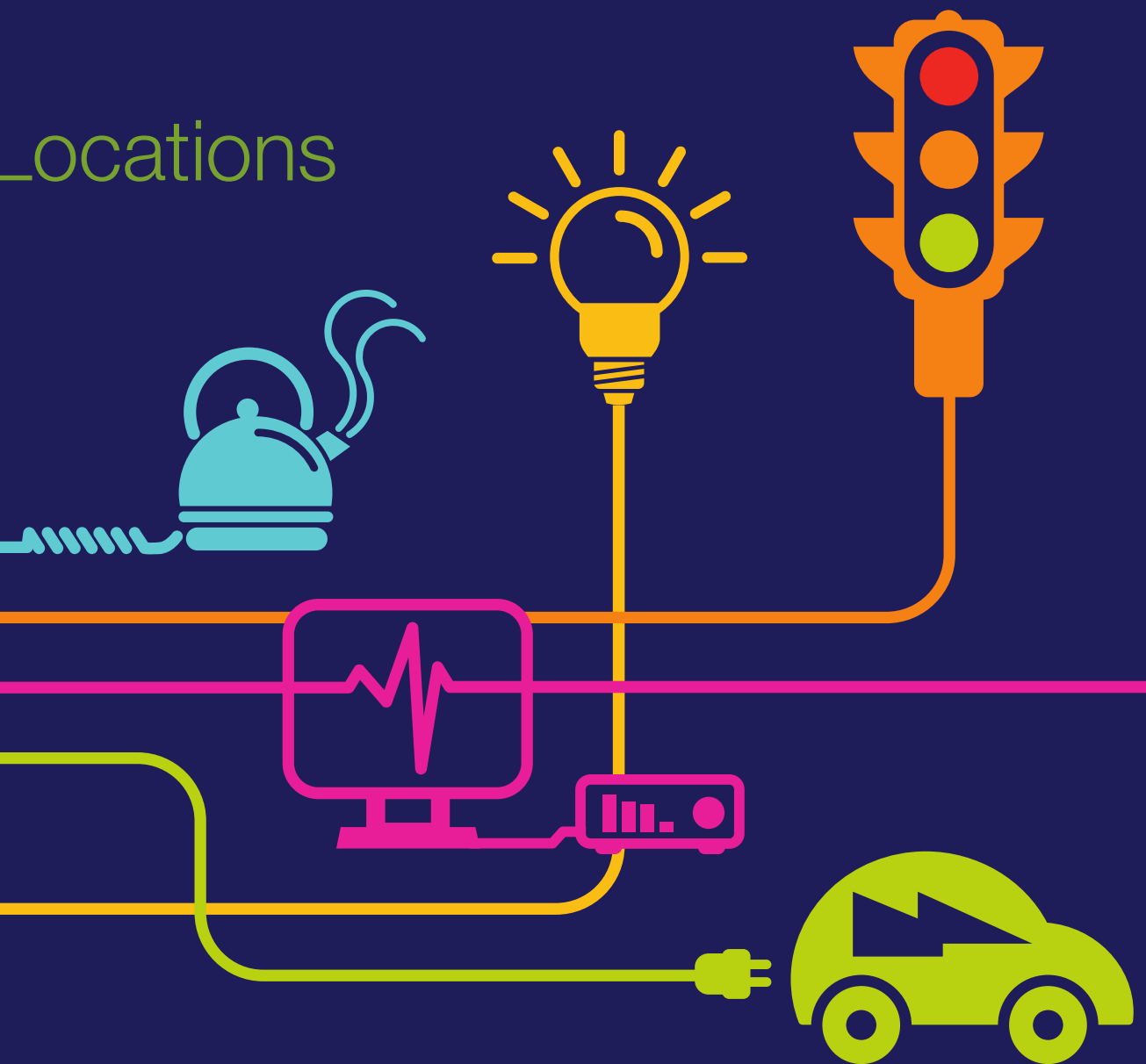


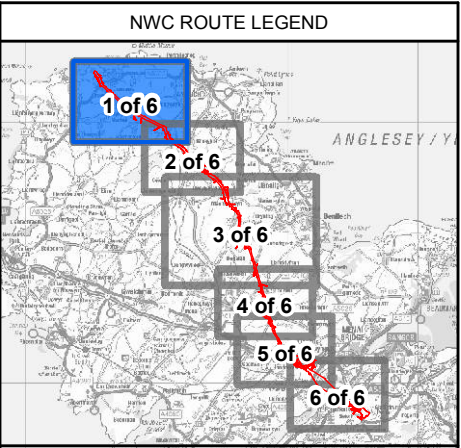
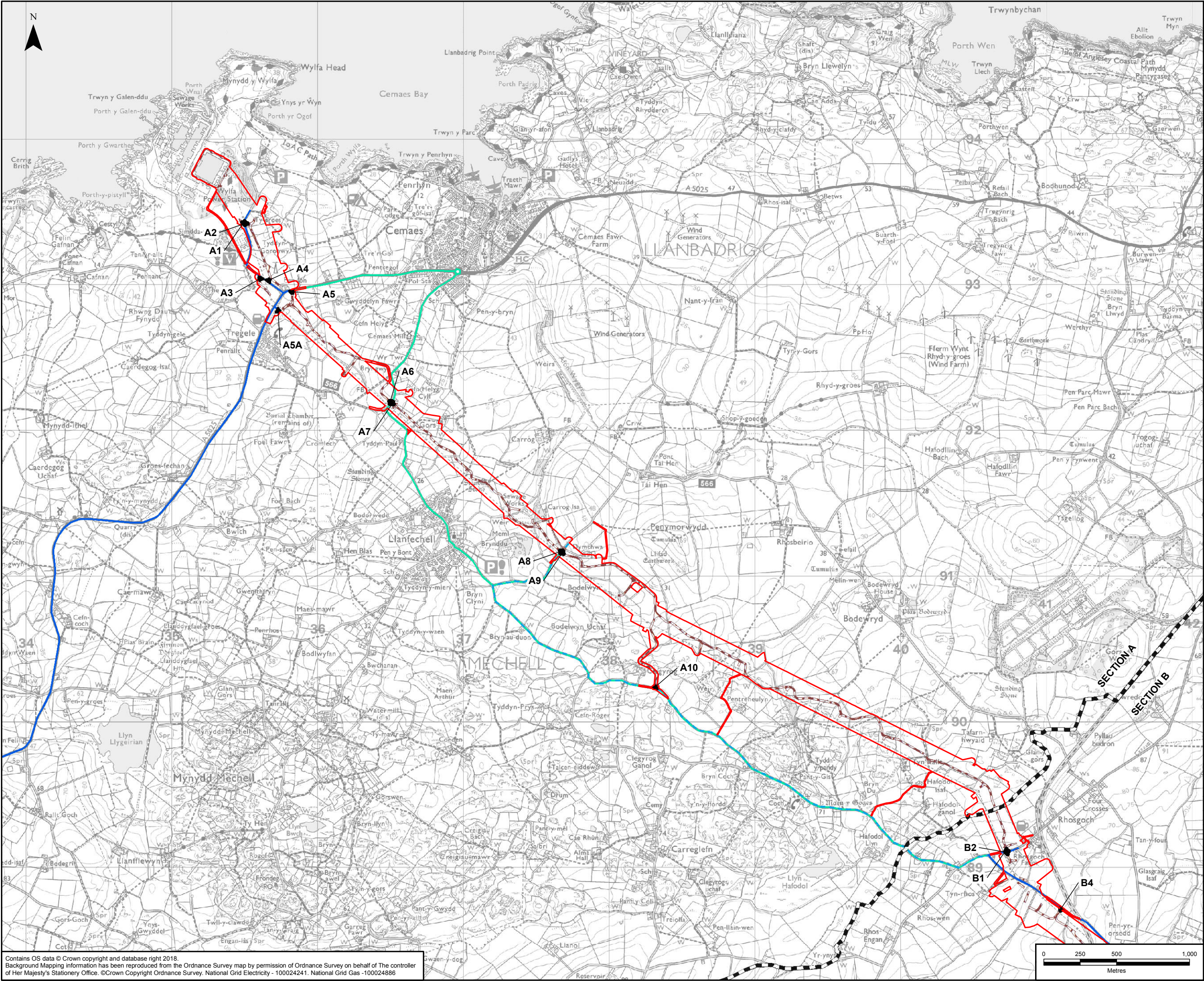
DOCUMENT 5.13.1.3

Proposed Temporary Access Point Locations Chapter 13 – Figure 3

National Grid (North Wales Connection Project)

*Regulation 5(2)(a) including (l) and (m) of the Infrastructure Planning
(Applications: Prescribed Forms and Procedure) Regulations 2009*





LEGEND

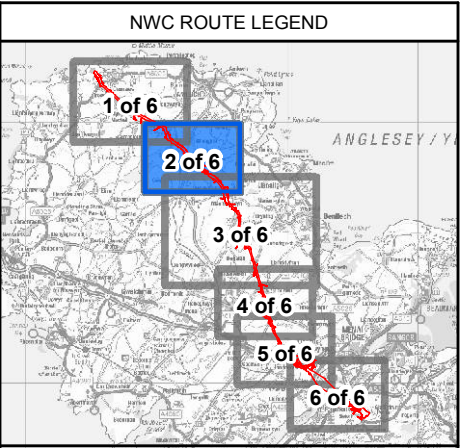
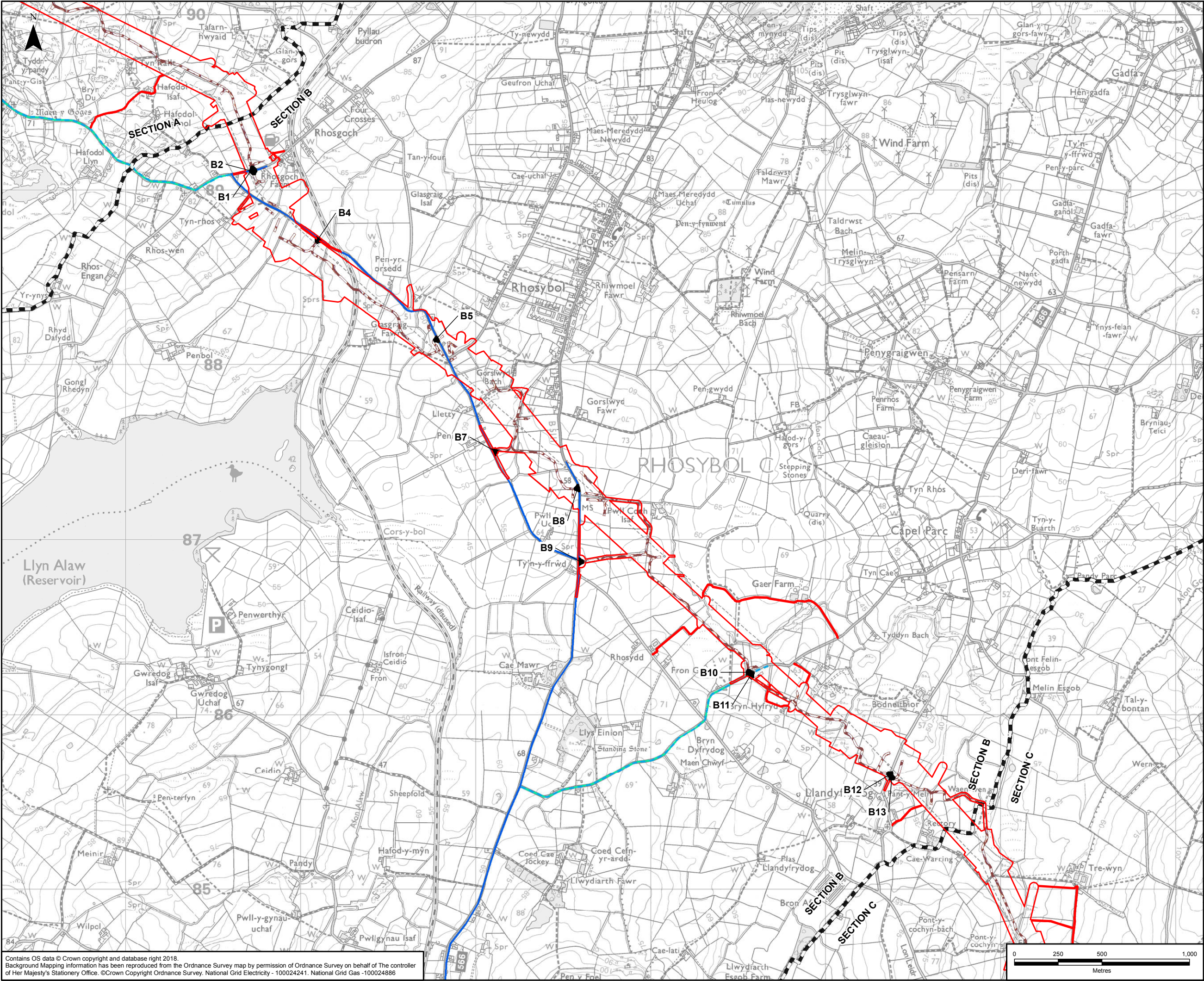
- ORDER LIMITS
- SECTION OUTLINES
- INDICATIVE BELLMOUTHS
- INDICATIVE ACCESS SWATHE
- PRIMARY LIGHT GOODS VEHICLE (LGV) / HEAVY GOODS VEHICLE (HGV) 1
- LGV / TRACTOR TRAILER ROUTE
- PRIMARY LGV ROUTE
- LGV / HGV ENABLING WORKS ROUTE
- LGV / HGV CONTINGENCY ROUTE
- TUNNEL HEAD HOUSE (THH) AND CABLE SEALING END COMPOUND (CSEC) EMERGENCY ACCESS
- THH / CSEC OPERATION AND MAINTENANCE ROUTE
- TRUNK ROAD NETWORK

NOTES

1: LIGHT GOODS VEHICLE (LGV) 3.5T OR BELOW
HEAVY GOODS VEHICLE (HGV) ABOVE 3.5T
2: PRIMARY LGV / HGV ROUTE, LGV / HGV ENABLING WORKS ROUTE, THH / CSEC EMERGENCY ACCESS AND THH / CSEC OPERATION AND MAINTENANCE ROUTE
3: LGV / HGV ENABLING WORKS ROUTE, THH / CSEC EMERGENCY ACCESS AND THH / CSEC OPERATION AND MAINTENANCE ROUTE
4: LGV / HGV ENABLING WORKS ROUTE, LGV / HGV CONTINGENCY ROUTE
5: PRIMARY LGV ROUTE, LGV / HGV ENABLING WORKS ROUTE, THH / CSEC EMERGENCY ACCESS AND THH / CSEC OPERATION AND MAINTENANCE ROUTE
6: THH / CSEC EMERGENCY ACCESS AND THH / CSEC OPERATION AND MAINTENANCE ROUTE

| | | | | | |
|---|------------|-------------------------|------------|-----------|------------|
| A | 20/07/2018 | ENVIRONMENTAL STATEMENT | JB | EH | AL |
| Rev | Date | Description | GIS | Chk | App |
| nationalgrid | | | | | |
| Scheme: NORTH WALES CONNECTION PROJECT | | | | | |
| Document Number: 5.13.1.3 | | | | | |
| Document Title: FIGURE 13.3 PROPOSED TEMPORARY ACCESS POINT LOCATIONS SECTION A | | | | | |
| Creator: | Date: | Checker: | Date: | Approver: | Date: |
| JB | 20/07/2018 | EH | 20/07/2018 | AL | 20/07/2018 |
| Document Type: | Scale: | Format: | Sheets: | Rev: | |
| FIGURE | 1:24,000 | A3 | 1 of 6 | A | |

Contains OS data © Crown copyright and database right 2018.
Background Mapping information has been reproduced from the Ordnance Survey map by permission of Ordnance Survey on behalf of The controller of Her Majesty's Stationery Office. © Crown Copyright Ordnance Survey, National Grid Electricity - 100024241, National Grid Gas - 100024886



LEGEND

- ORDER LIMITS
- SECTION OUTLINES
- INDICATIVE BELLMOUTHS
- INDICATIVE ACCESS SWATHE
- PRIMARY LIGHT GOODS VEHICLE (LGV) / HEAVY GOODS VEHICLE (HGV) 1
- LGV / TRACTOR TRAILER ROUTE
- PRIMARY LGV ROUTE
- LGV / HGV ENABLING WORKS ROUTE
- LGV / HGV CONTINGENCY ROUTE
- TUNNEL HEAD HOUSE (THH) AND CABLE SEALING END COMPOUND (CSEC) EMERGENCY ACCESS
- THH / CSEC OPERATION AND MAINTAINENCE ROUTE
- TRUNK ROAD NETWORK

NOTES

1: LIGHT GOODS VEHICLE (LGV) 3.5T OR BELOW
HEAVY GOODS VEHICLE (HGV) ABOVE 3.5T
2: PRIMARY LGV / HGV ROUTE, LGV / HGV ENABLING WORKS ROUTE, THH / CSEC EMERGENCY ACCESS AND THH / CSEC OPERATION AND MAINTAINENCE ROUTE
3: LGV / HGV ENABLING WORKS ROUTE, THH / CSEC EMERGENCY ACCESS AND THH / CSEC OPERATION AND MAINTAINENCE ROUTE
4: LGV / HGV ENABLING WORKS ROUTE, LGV / HGV CONTINGENCY ROUTE
5: PRIMARY LGV ROUTE, LGV / HGV ENABLING WORKS ROUTE, THH / CSEC EMERGENCY ACCESS AND THH / CSEC OPERATION AND MAINTAINENCE ROUTE
6: THH / CSEC EMERGENCY ACCESS AND THH / CSEC OPERATION AND MAINTAINENCE ROUTE

| | | | | | |
|-----|------------|-------------------------|-----|-----|-----|
| A | 20/07/2018 | ENVIRONMENTAL STATEMENT | JB | EH | AL |
| Rev | Date | Description | GIS | Chk | App |

nationalgrid

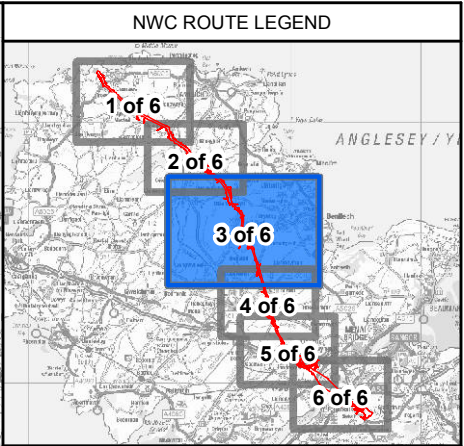
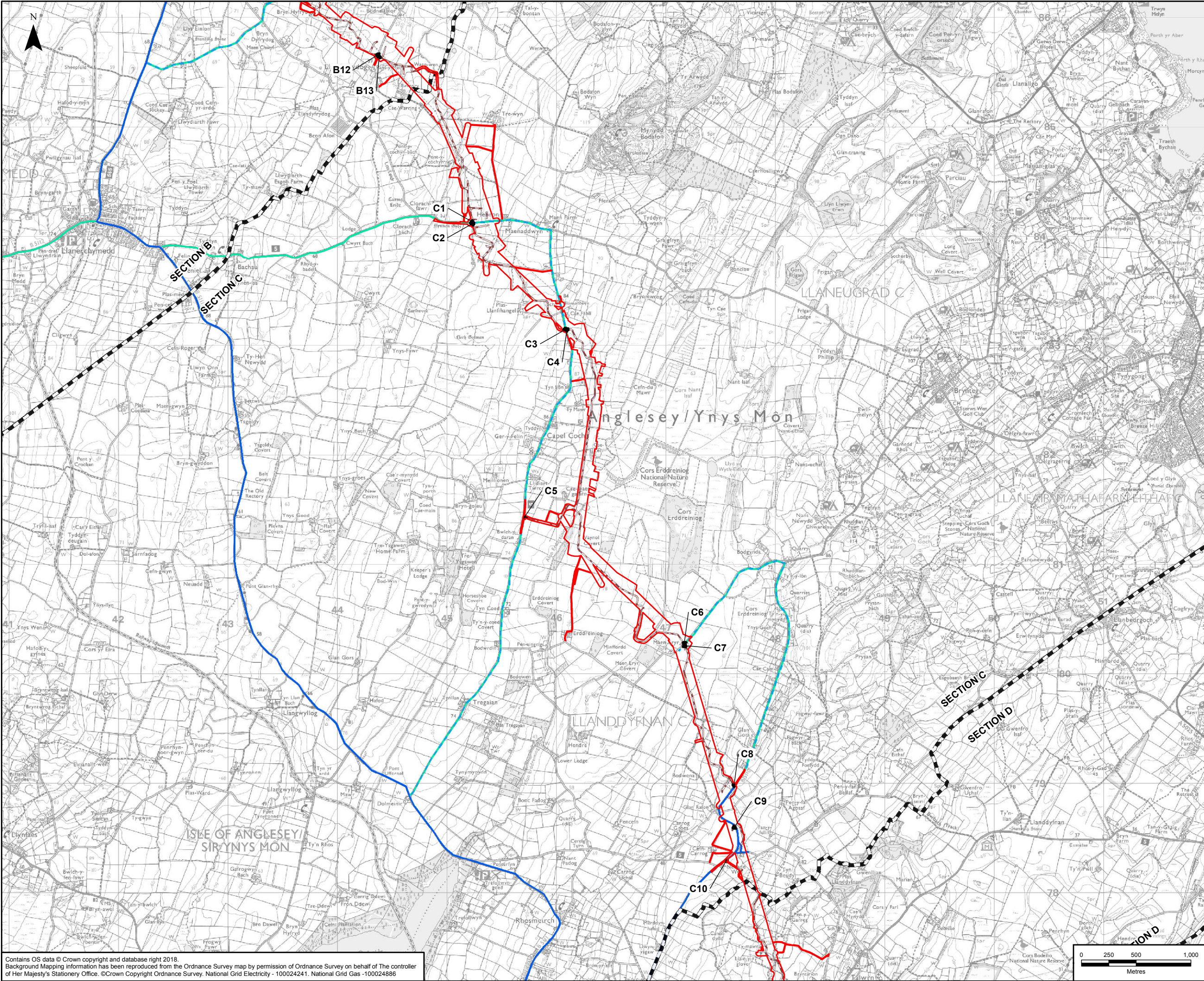
Scheme: NORTH WALES CONNECTION PROJECT

Document Number: 5.13.1.3

Document Title: FIGURE 13.3
PROPOSED TEMPORARY ACCESS POINT LOCATIONS
SECTION B

| | | | | | |
|-----------------------|------------------|-------------|------------------|--------------|------------------|
| Creator: JB | Date: 20/07/2018 | Checker: EH | Date: 20/07/2018 | Approver: AL | Date: 20/07/2018 |
| Document Type: FIGURE | Scale: 1:20,000 | Format: A3 | Sheets: 2 of 6 | Rev: A | |

Contains OS data © Crown copyright and database right 2018.
Background Mapping information has been reproduced from the Ordnance Survey map by permission of Ordnance Survey on behalf of The controller of Her Majesty's Stationery Office. ©Crown Copyright Ordnance Survey, National Grid Electricity - 100024241, National Grid Gas - 100024886



LEGEND

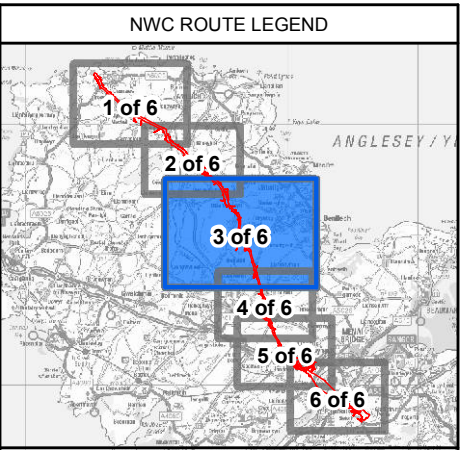
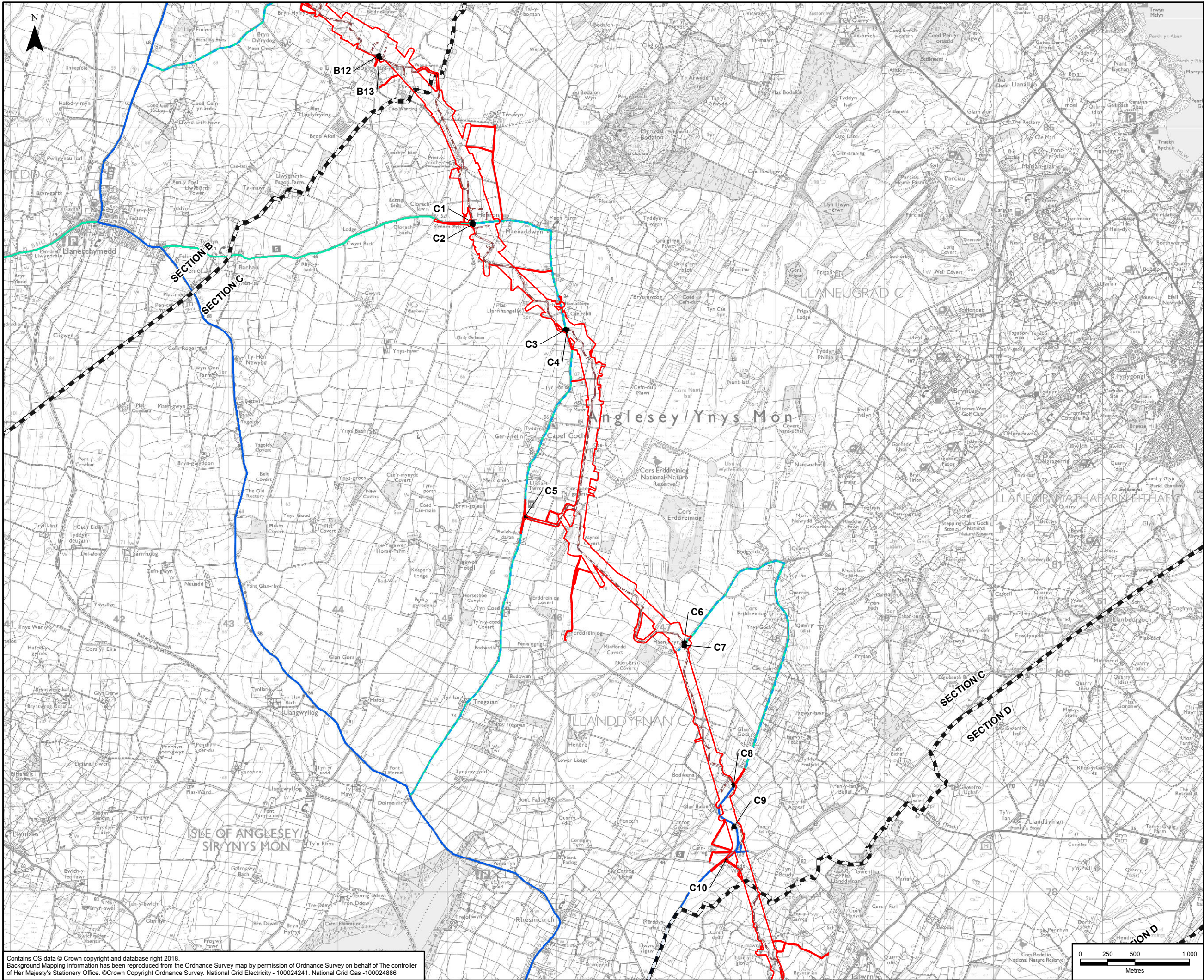
- ORDER LIMITS - OPTION A
- SECTION CUTLINES
- INDICATIVE BELLMOUTHS
- INDICATIVE ACCESS SWATHE
- PRIMARY LIGHT GOODS VEHICLE (LGV) / HEAVY GOODS VEHICLE (HGV) 1
- LGV / TRACTOR TRAILER ROUTE
- PRIMARY LGV ROUTE
- LGV / HGV ENABLING WORKS ROUTE
- LGV / HGV CONTINGENCY ROUTE
- TUNNEL HEAD HOUSE (THH) AND CABLE SEALING END COMPOUND (CSEC) EMERGENCY ACCESS
- THH / CSEC OPERATION AND MAINTENANCE ROUTE
- TRUNK ROAD NETWORK

NOTES

1: LIGHT GOODS VEHICLE (LGV) 3.5T OR BELOW
HEAVY GOODS VEHICLE (HGV) ABOVE 3.5T
2: PRIMARY LGV / HGV ROUTE, LGV / HGV ENABLING WORKS ROUTE, THH / CSEC EMERGENCY ACCESS AND THH / CSEC OPERATION AND MAINTENANCE ROUTE
3: LGV / HGV ENABLING WORKS ROUTE, THH / CSEC EMERGENCY ACCESS AND THH / CSEC OPERATION AND MAINTENANCE ROUTE
4: LGV / HGV ENABLING WORKS ROUTE, LGV / HGV CONTINGENCY ROUTE
5: PRIMARY LGV ROUTE, LGV / HGV ENABLING WORKS ROUTE, THH / CSEC EMERGENCY ACCESS AND THH / CSEC OPERATION AND MAINTENANCE ROUTE
6: THH / CSEC EMERGENCY ACCESS AND THH / CSEC OPERATION AND MAINTENANCE ROUTE

| | | | | | |
|--|------------------|-------------------------|-------------------------|--------------|------------------|
| A | 20/07/2018 | ENVIRONMENTAL STATEMENT | JB | EH | AL |
| Rev | Date | Description | GIS | Chk | App |
| nationalgrid | | | | | |
| Scheme: NORTH WALES CONNECTION PROJECT | | | | | |
| Document Number: 5.13.1.3 | | | | | |
| Document Title: FIGURE 13.3 PROPOSED TEMPORARY ACCESS POINT LOCATIONS SECTION C OPTION A | | | | | |
| Creator: JB | Date: 20/07/2018 | Checker: EH | Date: 20/07/2018 | Approver: AL | Date: 20/07/2018 |
| Document Type: FIGURE | Scale: 1:32,000 | Format: A3 | Sheets: 3 of 6 Option A | Rev: A | |

Contains OS data © Crown copyright and database right 2018.
Background Mapping information has been reproduced from the Ordnance Survey map by permission of Ordnance Survey on behalf of The controller of Her Majesty's Stationery Office. © Crown Copyright Ordnance Survey, National Grid Electricity - 100024241, National Grid Gas - 100024886



LEGEND

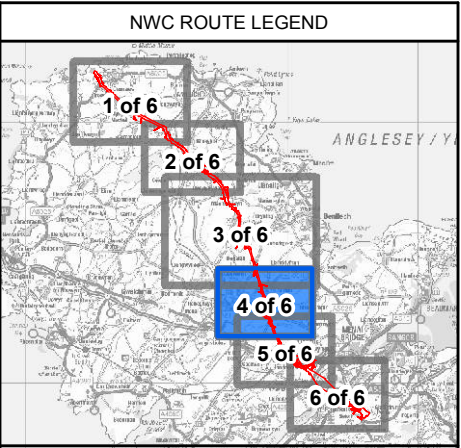
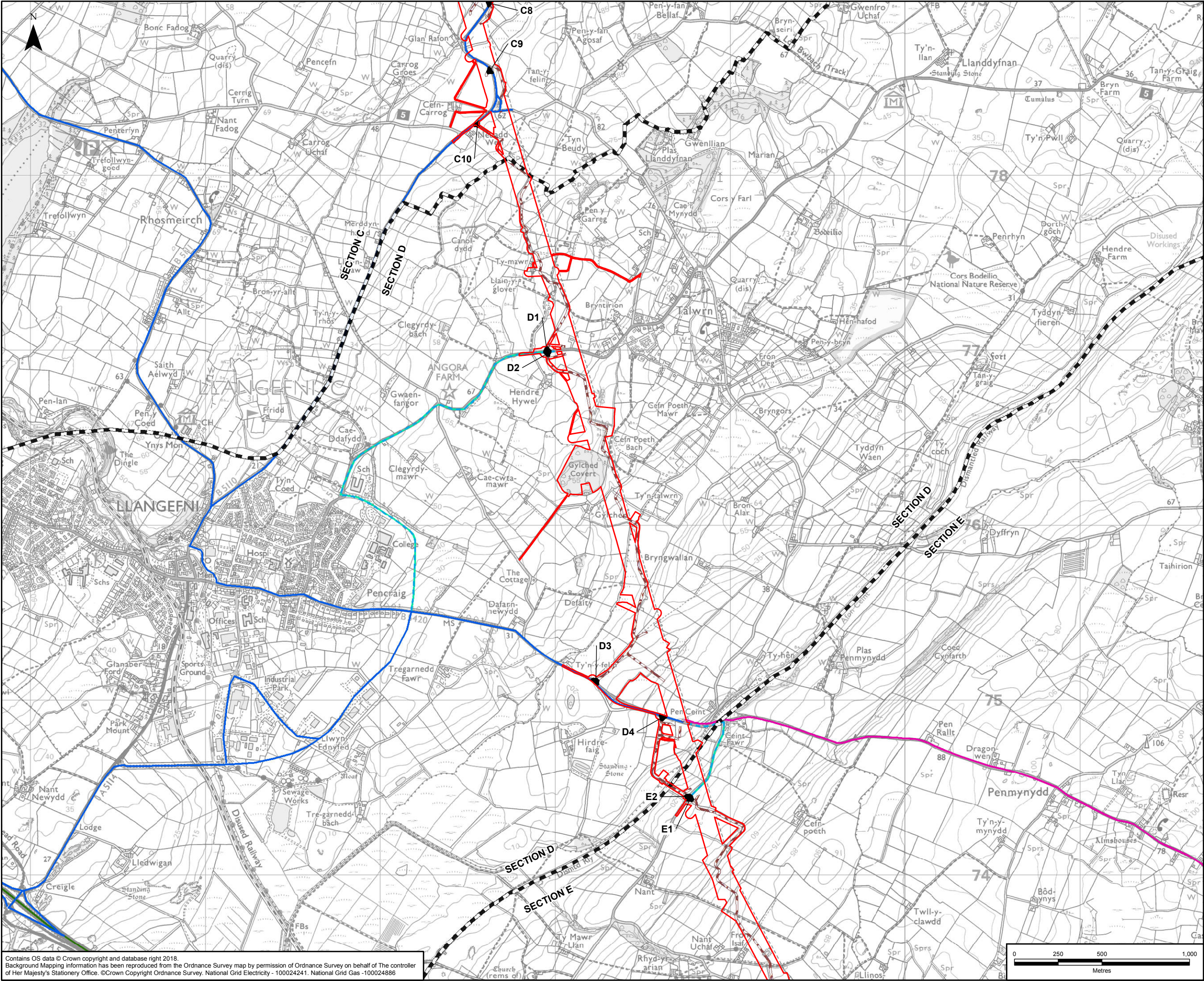
- ORDER LIMITS - OPTION B
- SECTION CUTLINES
- INDICATIVE BELLMOUTHS
- INDICATIVE ACCESS SWATHE
- PRIMARY LIGHT GOODS VEHICLE (LGV) / HEAVY GOODS VEHICLE (HGV) 1
- LGV / TRACTOR TRAILER ROUTE
- PRIMARY LGV ROUTE
- LGV / HGV ENABLING WORKS ROUTE
- LGV / HGV CONTINGENCY ROUTE
- TUNNEL HEAD HOUSE (THH) AND CABLE SEALING END COMPOUND (CSEC) EMERGENCY ACCESS
- THH / CSEC OPERATION AND MAINTENANCE ROUTE
- TRUNK ROAD NETWORK

NOTES

1: LIGHT GOODS VEHICLE (LGV) 3.5T OR BELOW
HEAVY GOODS VEHICLE (HGV) ABOVE 3.5T
2: PRIMARY LGV / HGV ROUTE, LGV / HGV ENABLING WORKS ROUTE, THH / CSEC EMERGENCY ACCESS AND THH / CSEC OPERATION AND MAINTENANCE ROUTE
3: LGV / HGV ENABLING WORKS ROUTE, THH / CSEC EMERGENCY ACCESS AND THH / CSEC OPERATION AND MAINTENANCE ROUTE
4: LGV / HGV ENABLING WORKS ROUTE, LGV / HGV CONTINGENCY ROUTE
5: PRIMARY LGV ROUTE, LGV / HGV ENABLING WORKS ROUTE, THH / CSEC EMERGENCY ACCESS AND THH / CSEC OPERATION AND MAINTENANCE ROUTE
6: THH / CSEC EMERGENCY ACCESS AND THH / CSEC OPERATION AND MAINTENANCE ROUTE

| | | | | | |
|--|------------------|-------------------------|-------------------------|--------------|------------------|
| A | 20/07/2018 | ENVIRONMENTAL STATEMENT | JB | EH | AL |
| Rev | Date | Description | GIS | Chk | App |
| nationalgrid | | | | | |
| Scheme: NORTH WALES CONNECTION PROJECT | | | | | |
| Document Number: 5.13.1.3 | | | | | |
| Document Title: FIGURE 13.3 PROPOSED TEMPORARY ACCESS POINT LOCATIONS SECTION C OPTION B | | | | | |
| Creator: JB | Date: 20/07/2018 | Checker: EH | Date: 20/07/2018 | Approver: AL | Date: 20/07/2018 |
| Document Type: FIGURE | Scale: 1:32,000 | Format: A3 | Sheets: 3 of 6 Option B | Rev: A | |

Contains OS data © Crown copyright and database right 2018.
Background Mapping information has been reproduced from the Ordnance Survey map by permission of Ordnance Survey on behalf of The controller of Her Majesty's Stationery Office. © Crown Copyright Ordnance Survey, National Grid Electricity - 100024241, National Grid Gas - 100024886



LEGEND

- ORDER LIMITS - OPTION A
- SECTION CUTLINES
- INDICATIVE BELLMOUTHS
- INDICATIVE ACCESS SWATHE
- PRIMARY LIGHT GOODS VEHICLE (LGV) / HEAVY GOODS VEHICLE (HGV) 1
- LGV / TRACTOR TRAILER ROUTE
- PRIMARY LGV ROUTE
- LGV / HGV ENABLING WORKS ROUTE
- LGV / HGV CONTINGENCY ROUTE
- TUNNEL HEAD HOUSE (THH) AND CABLE SEALING END COMPOUND (CSEC) EMERGENCY ACCESS
- THH / CSEC OPERATION AND MAINTENANCE ROUTE
- TRUNK ROAD NETWORK

NOTES

1: LIGHT GOODS VEHICLE (LGV) 3.5T OR BELOW
HEAVY GOODS VEHICLE (HGV) ABOVE 3.5T
2: PRIMARY LGV / HGV ROUTE, LGV / HGV ENABLING WORKS ROUTE, THH / CSEC EMERGENCY ACCESS AND THH / CSEC OPERATION AND MAINTENANCE ROUTE
3: LGV / HGV ENABLING WORKS ROUTE, THH / CSEC EMERGENCY ACCESS AND THH / CSEC OPERATION AND MAINTENANCE ROUTE
4: LGV / HGV ENABLING WORKS ROUTE, LGV / HGV CONTINGENCY ROUTE
5: PRIMARY LGV ROUTE, LGV / HGV ENABLING WORKS ROUTE, THH / CSEC EMERGENCY ACCESS AND THH / CSEC OPERATION AND MAINTENANCE ROUTE
6: THH / CSEC EMERGENCY ACCESS AND THH / CSEC OPERATION AND MAINTENANCE ROUTE

| A | 20/07/2018 | ENVIRONMENTAL STATEMENT | JB | EH | AL |
|-----|------------|-------------------------|-----|-----|-----|
| Rev | Date | Description | GIS | Chk | App |

nationalgrid

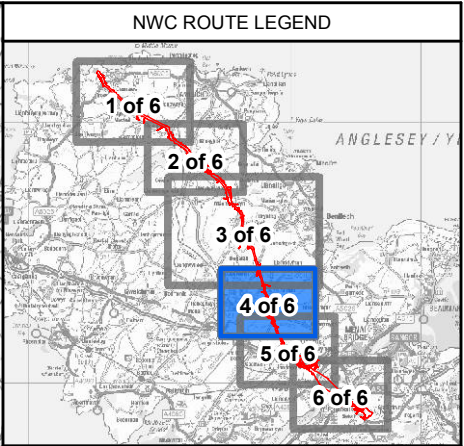
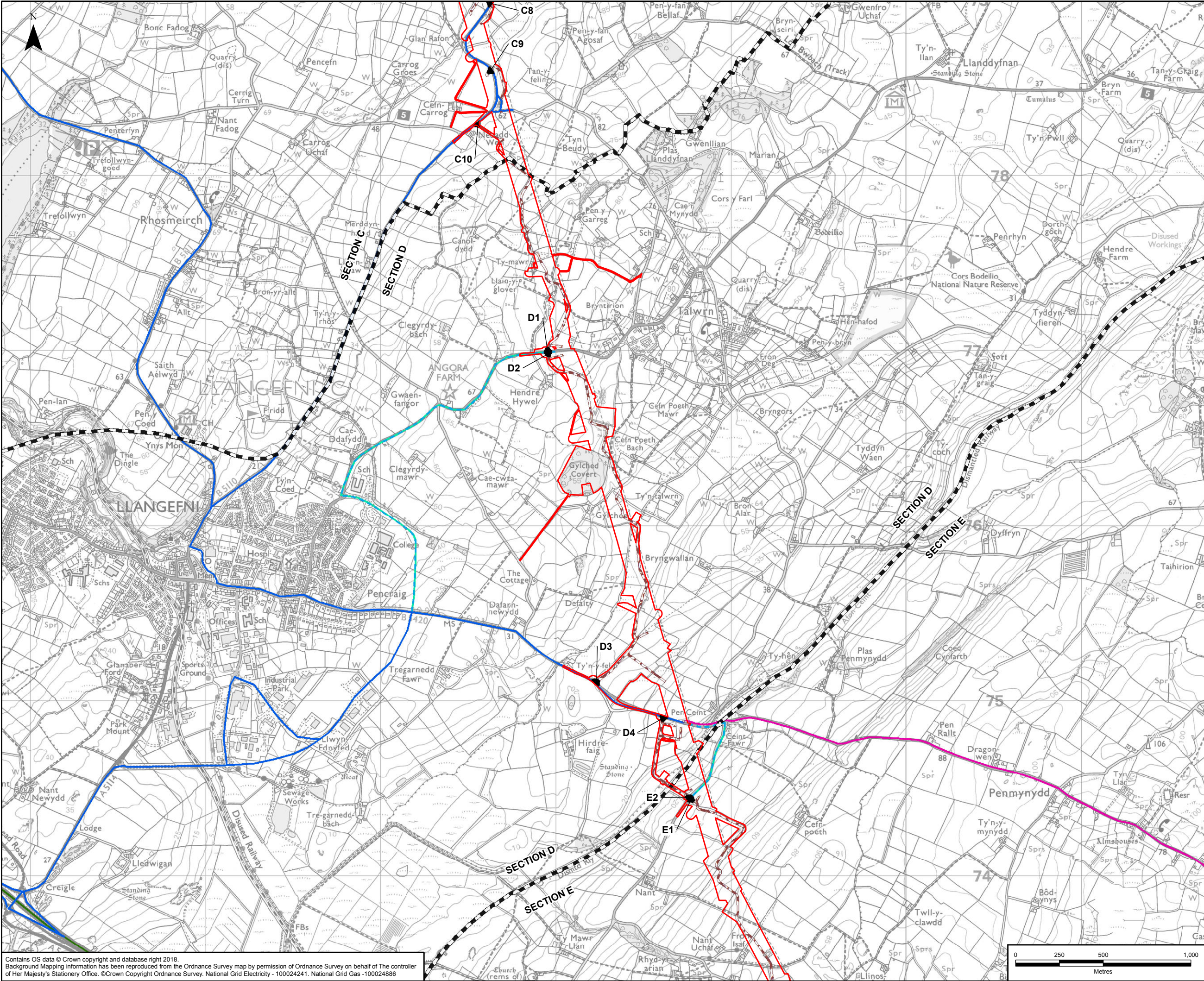
Scheme: NORTH WALES CONNECTION PROJECT

Document Number: 5.13.1.3

Document Title: FIGURE 13.3
PROPOSED TEMPORARY ACCESS POINT LOCATIONS
SECTION D OPTION A

| | | | | | |
|-----------------------|------------------|-------------|-------------------------|--------------|------------------|
| Creator: JB | Date: 20/07/2018 | Checker: EH | Date: 20/07/2018 | Approver: AL | Date: 20/07/2018 |
| Document Type: FIGURE | Scale: 1:20,000 | Format: A3 | Sheets: 4 of 6 Option A | Rev: A | |

Contains OS data © Crown copyright and database right 2018.
Background Mapping information has been reproduced from the Ordnance Survey map by permission of Ordnance Survey on behalf of The controller of Her Majesty's Stationery Office. ©Crown Copyright Ordnance Survey, National Grid Electricity - 100024241, National Grid Gas -100024886



LEGEND

- ORDER LIMITS - OPTION B
- SECTION CUTLINES
- INDICATIVE BELLMOUTHS
- INDICATIVE ACCESS SWATHE
- PRIMARY LIGHT GOODS VEHICLE (LGV) / HEAVY GOODS VEHICLE (HGV) 1
- LGV / TRACTOR TRAILER ROUTE
- PRIMARY LGV ROUTE
- LGV / HGV ENABLING WORKS ROUTE
- LGV / HGV CONTINGENCY ROUTE
- TUNNEL HEAD HOUSE (THH) AND CABLE SEALING END COMPOUND (CSEC) EMERGENCY ACCESS
- THH / CSEC OPERATION AND MAINTENANCE ROUTE
- TRUNK ROAD NETWORK

NOTES

1: LIGHT GOODS VEHICLE (LGV) 3.5T OR BELOW
HEAVY GOODS VEHICLE (HGV) ABOVE 3.5T
2: PRIMARY LGV / HGV ROUTE, LGV / HGV ENABLING WORKS ROUTE, THH / CSEC EMERGENCY ACCESS AND THH / CSEC OPERATION AND MAINTENANCE ROUTE
3: LGV / HGV ENABLING WORKS ROUTE, THH / CSEC EMERGENCY ACCESS AND THH / CSEC OPERATION AND MAINTENANCE ROUTE
4: LGV / HGV ENABLING WORKS ROUTE, LGV / HGV CONTINGENCY ROUTE
5: PRIMARY LGV ROUTE, LGV / HGV ENABLING WORKS ROUTE, THH / CSEC EMERGENCY ACCESS AND THH / CSEC OPERATION AND MAINTENANCE ROUTE
6: THH / CSEC EMERGENCY ACCESS AND THH / CSEC OPERATION AND MAINTENANCE ROUTE

| A | 20/07/2018 | ENVIRONMENTAL STATEMENT | JB | EH | AL |
|-----|------------|-------------------------|-----|-----|-----|
| Rev | Date | Description | GIS | Chk | App |

nationalgrid

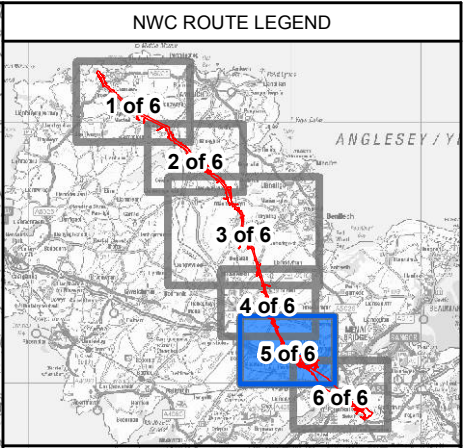
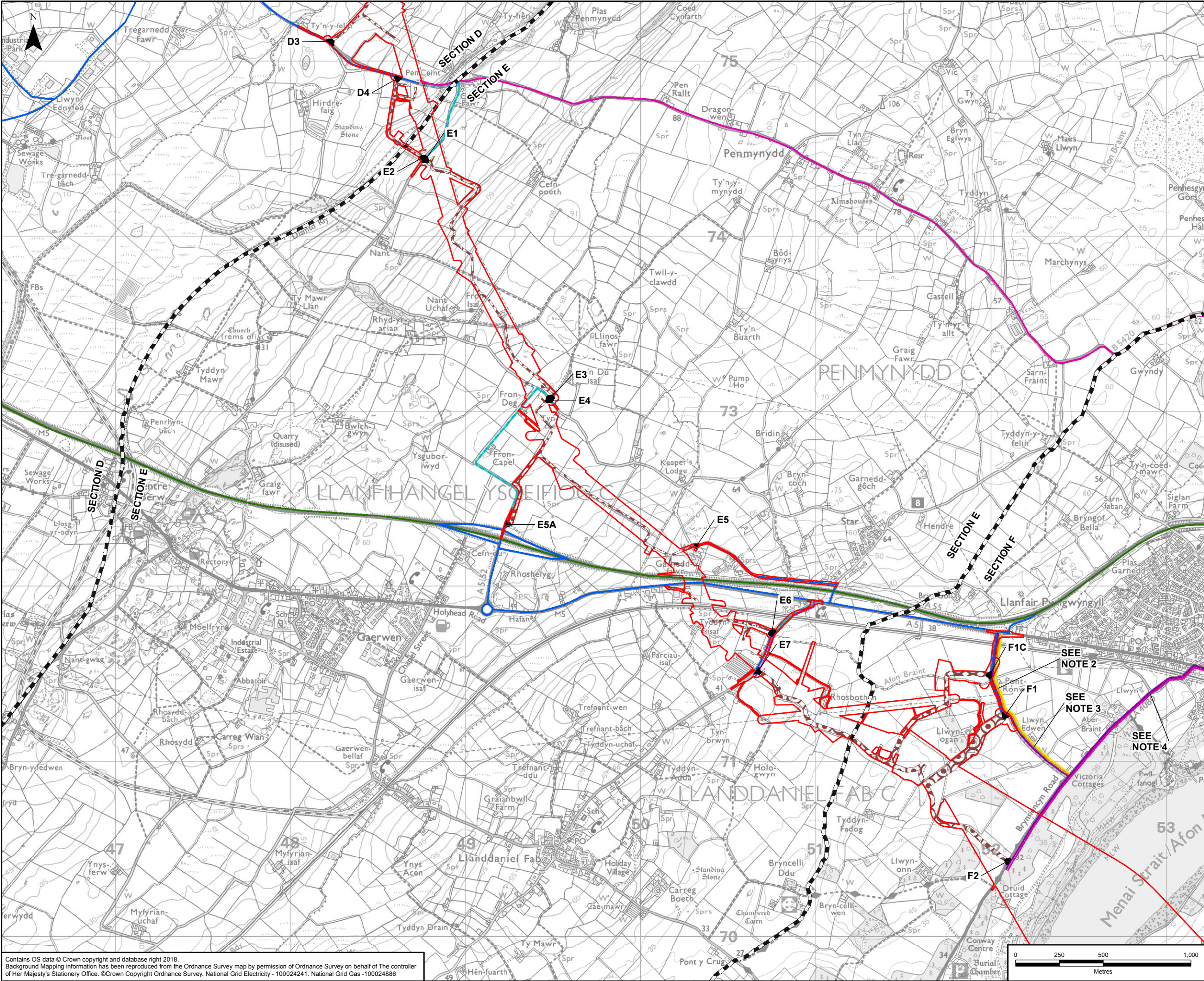
Scheme: NORTH WALES CONNECTION PROJECT

Document Number: 5.13.1.3

Document Title: FIGURE 13.3
PROPOSED TEMPORARY ACCESS POINT LOCATIONS
SECTION D OPTION B

| | | | | | |
|-----------------------|------------------|-------------|-------------------------|--------------|------------------|
| Creator: JB | Date: 20/07/2018 | Checker: EH | Date: 20/07/2018 | Approver: AL | Date: 20/07/2018 |
| Document Type: FIGURE | Scale: 1:20,000 | Format: A3 | Sheets: 4 of 6 Option B | Rev: A | |

Contains OS data © Crown copyright and database right 2018.
Background Mapping information has been reproduced from the Ordnance Survey map by permission of Ordnance Survey on behalf of The controller of Her Majesty's Stationery Office. ©Crown Copyright Ordnance Survey, National Grid Electricity - 100024241, National Grid Gas -100024886



LEGEND

- ORDER LIMITS
- SECTION CUTLINES
- INDICATIVE BELLMOUTHS
- INDICATIVE ACCESS SWATHE
- PRIMARY LIGHT GOODS VEHICLE (LGV) / HEAVY GOODS VEHICLE (HGV) 1
- LGV / TRACTOR TRAILER ROUTE
- PRIMARY LGV ROUTE
- LGV / HGV ENABLING WORKS ROUTE
- LGV / HGV CONTINGENCY ROUTE
- TUNNEL HEAD HOUSE (THH) AND CABLE SEALING END COMPOUND (CSEC) EMERGENCY ACCESS
- THH / CSEC OPERATION AND MAINTENANCE ROUTE
- TRUNK ROAD NETWORK

NOTES

1: LIGHT GOODS VEHICLE (LGV) 3.5T OR BELOW
HEAVY GOODS VEHICLE (HGV) ABOVE 3.5T
2: PRIMARY LGV / HGV ROUTE, LGV / HGV ENABLING WORKS ROUTE, THH / CSEC EMERGENCY ACCESS AND THH / CSEC OPERATION AND MAINTENANCE ROUTE
3: LGV / HGV ENABLING WORKS ROUTE, THH / CSEC EMERGENCY ACCESS AND THH / CSEC OPERATION AND MAINTENANCE ROUTE
4: LGV / HGV ENABLING WORKS ROUTE, LGV / HGV CONTINGENCY ROUTE
5: PRIMARY LGV ROUTE, LGV / HGV ENABLING WORKS ROUTE, THH / CSEC EMERGENCY ACCESS AND THH / CSEC OPERATION AND MAINTENANCE ROUTE
6: THH / CSEC EMERGENCY ACCESS AND THH / CSEC OPERATION AND MAINTENANCE ROUTE

| A | 20/07/2018 | ENVIRONMENTAL STATEMENT | JB | EH | AL |
|-----|------------|-------------------------|-----|-----|-----|
| Rev | Date | Description | GIS | Chk | App |

nationalgrid

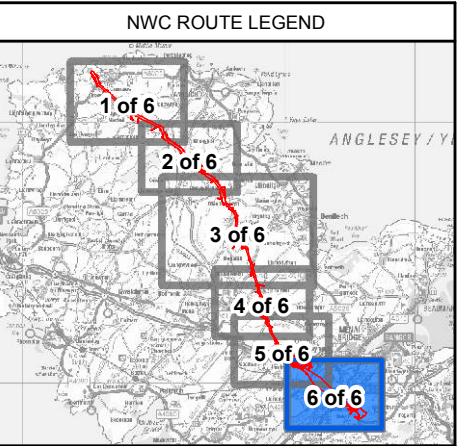
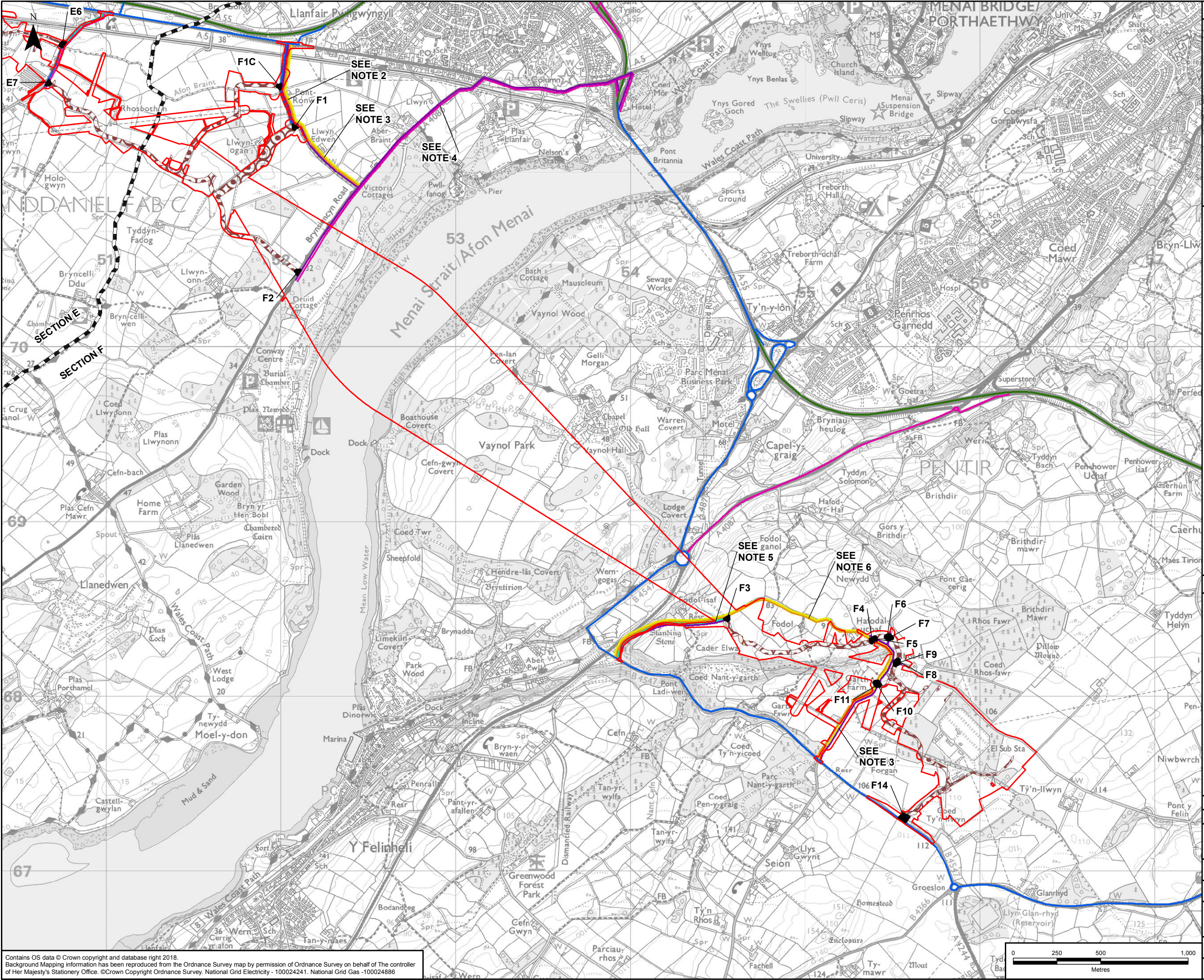
Scheme: NORTH WALES CONNECTION PROJECT

Document Number: 5.13.1.3

Document Title: FIGURE 13.3
PROPOSED TEMPORARY ACCESS POINT LOCATIONS
SECTION E

| | | | | | |
|-----------------------|------------------|-------------|------------------|--------------|------------------|
| Creator: JB | Date: 20/07/2018 | Checker: EH | Date: 20/07/2018 | Approver: AL | Date: 20/07/2018 |
| Document Type: FIGURE | Scale: 1:20,000 | Format: A3 | Sheets: 5 of 6 | Rev: A | |

Contains OS data © Crown copyright and database right 2018.
Background Mapping information has been reproduced from the Ordnance Survey map by permission of Ordnance Survey on behalf of The controller of Her Majesty's Stationery Office. ©Crown Copyright Ordnance Survey, National Grid Electricity - 100024241, National Grid Gas - 100024886



LEGEND

- ORDER LIMITS
- SECTION CUTLINES
- INDICATIVE BELLMOUTHS
- INDICATIVE ACCESS SWATHE
- PRIMARY LIGHT GOODS VEHICLE (LGV) / HEAVY GOODS VEHICLE (HGV) 1
- LGV / TRACTOR TRAILER ROUTE
- PRIMARY LGV ROUTE
- LGV / HGV ENABLING WORKS ROUTE
- LGV / HGV CONTINGENCY ROUTE
- TUNNEL HEAD HOUSE (THH) AND CABLE SEALING END COMPOUND (CSEC) EMERGENCY ACCESS
- THH / CSEC OPERATION AND MAINTAINENCE ROUTE
- TRUNK ROAD NETWORK

NOTES

1: LIGHT GOODS VEHICLE (LGV) 3.5T OR BELOW
HEAVY GOODS VEHICLE (HGV) ABOVE 3.5T
2: PRIMARY LGV / HGV ROUTE, LGV / HGV ENABLING WORKS ROUTE, THH / CSEC EMERGENCY ACCESS AND THH / CSEC OPERATION AND MAINTAINENCE ROUTE
3: LGV / HGV ENABLING WORKS ROUTE, THH / CSEC EMERGENCY ACCESS AND THH / CSEC OPERATION AND MAINTAINENCE ROUTE
4: LGV / HGV ENABLING WORKS ROUTE, LGV / HGV CONTINGENCY ROUTE
5: PRIMARY LGV ROUTE, LGV / HGV ENABLING WORKS ROUTE, THH / CSEC EMERGENCY ACCESS AND THH / CSEC OPERATION AND MAINTAINENCE ROUTE
6: THH / CSEC EMERGENCY ACCESS AND THH / CSEC OPERATION AND MAINTAINENCE ROUTE

| A | 20/07/2018 | ENVIRONMENTAL STATEMENT | JB | EH | AL |
|-----|------------|-------------------------|-----|-----|-----|
| Rev | Date | Description | GIS | Chk | App |

nationalgrid

Scheme: NORTH WALES CONNECTION PROJECT

Document Number: 5.13.1.3

Document Title: FIGURE 13.3
PROPOSED TEMPORARY ACCESS POINT LOCATIONS
SECTION F

| | | | | | |
|-----------------------|------------------|-------------|------------------|--------------|------------------|
| Creator: JB | Date: 20/07/2018 | Checker: EH | Date: 20/07/2018 | Approver: AL | Date: 20/07/2018 |
| Document Type: FIGURE | Scale: 1:20,000 | Format: A3 | Sheets: 6 of 6 | Rev: A | |

Contains OS data © Crown copyright and database right 2018.
Background Mapping information has been reproduced from the Ordnance Survey map by permission of Ordnance Survey on behalf of The controller of Her Majesty's Stationery Office. © Crown Copyright Ordnance Survey, National Grid Electricity - 100024241, National Grid Gas - 100024886